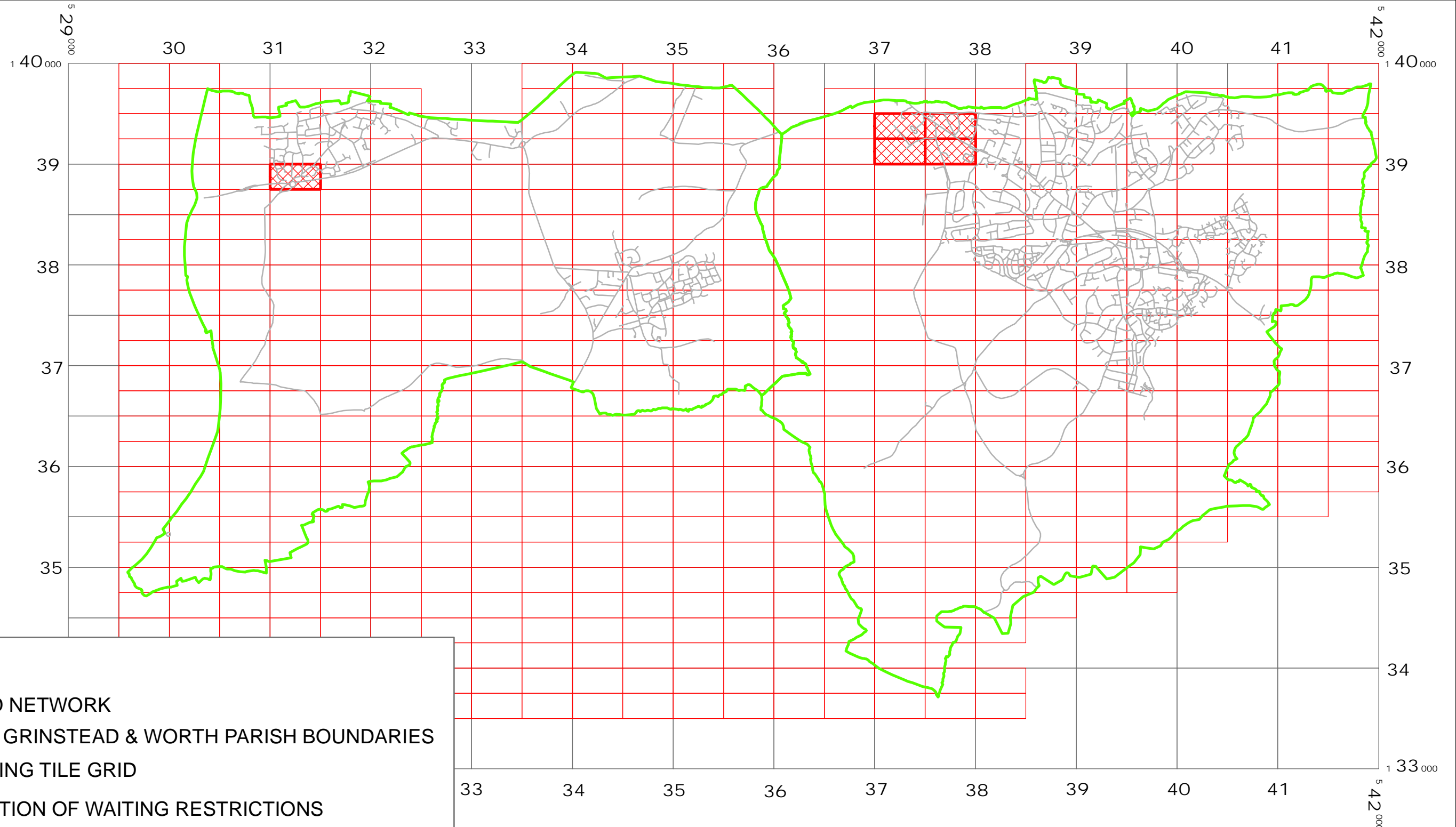






WEST SUSSEX COUNTY COUNCIL
((MID SUSSEX DISTRICT) (PARKING PLACES AND TRAFFIC REGULATION)
(CONSOLIDATION No.2) ORDER 2006)
(AMENDMENT No.1) ORDER 2009



KEY:


-  ROAD NETWORK
-  EAST GRINSTEAD & WORTH PARISH BOUNDARIES
-  PARKING TILE GRID
-  LOCATION OF WAITING RESTRICTIONS



West Sussex County Council
 Infrastructure
 The Grange
 Tower Street
 Chichester
 West Sussex
 PO19 1RH

WEST SUSSEX COUNTY COUNCIL ((MID SUSSEX DISTRICT) (PARKING PLACES AND TRAFFIC REGULATION) (CONSOLIDATION No.2) ORDER 2006) (AMENDMENT No.1)
 ORDER 2009:
 LOCATION OF WAITING RESTRICTIONS

Reproduced from or based upon 2008 Ordnance Survey mapping with permission of the Controller of HMSO (c) Crown Copyright reserved. Unauthorised reproduction infringes Crown copyright and may lead to prosecution or civil proceedings West Sussex County Council Licence No. 100023447



SCALE: 1:40 000
 DATE: 09/03/2009

WEST SUSSEX COUNTY COUNCIL
((MID-SUSSEX DISTRICT) (PARKING PLACES AND TRAFFIC
REGULATION) (CONSOLIDATION NO.2) ORDER 2006)
(AMENDMENT NO. 1)
ORDER 2009

West Sussex County Council in exercise of their powers under Sections 1 (1) 2 (1) and (2), 4 (2), 45, 46, 49 and 53 and Part IV of Schedule 9 of the Road Traffic Regulation Act 1984 ("the Act") as amended and of all other enabling powers and after consultation with the Chief Officer of Police in accordance with Part III of Schedule 9 to the Act hereby make the following Order:-

1. This Order shall come into operation on the Ninth day of March 2009 and may be cited as "West Sussex County Council ((Mid-Sussex District) (Parking Places and Traffic Regulation) (Consolidation No.2) Order 2006) (Amendment No. 1) Order 2009".
2. The "West Sussex County Council (Mid-Sussex District) (Parking Places and Traffic Regulation) (Consolidation No.2) Order 2006" is hereby amended by the replacement of the plans specified in the First Schedule to this Order, with the plans specified in the Second Schedule to this Order, attached hereto.
3. The "West Sussex County Council (Mid-Sussex District) (Parking Places and Traffic Regulation) (Consolidation No.2) Order 2006" is hereby amended by the addition of the plans specified in the Third Schedule to this Order, attached hereto.

FIRST SCHEDULE
Plans to be Replaced

TQ3739SWN (Issue Number 2)
TQ3739SEN (Issue Number 3)
TQ3739SES (Issue Number 3)

SECOND SCHEDULE
Replacement Plans


TQ3739SWN (Issue Number 3)
TQ3739SEN (Issue Number 4)
TQ3739SES (Issue Number 4)

THIRD SCHEDULE
Plans to be added

TQ3739SWS (Issue Number 1)
TQ3138NWN (Issue Number 1)

THE Common Seal of THE
WEST SUSSEX COUNTY COUNCIL
was hereto affixed the *THIRD*


day of *MARCH* 2009



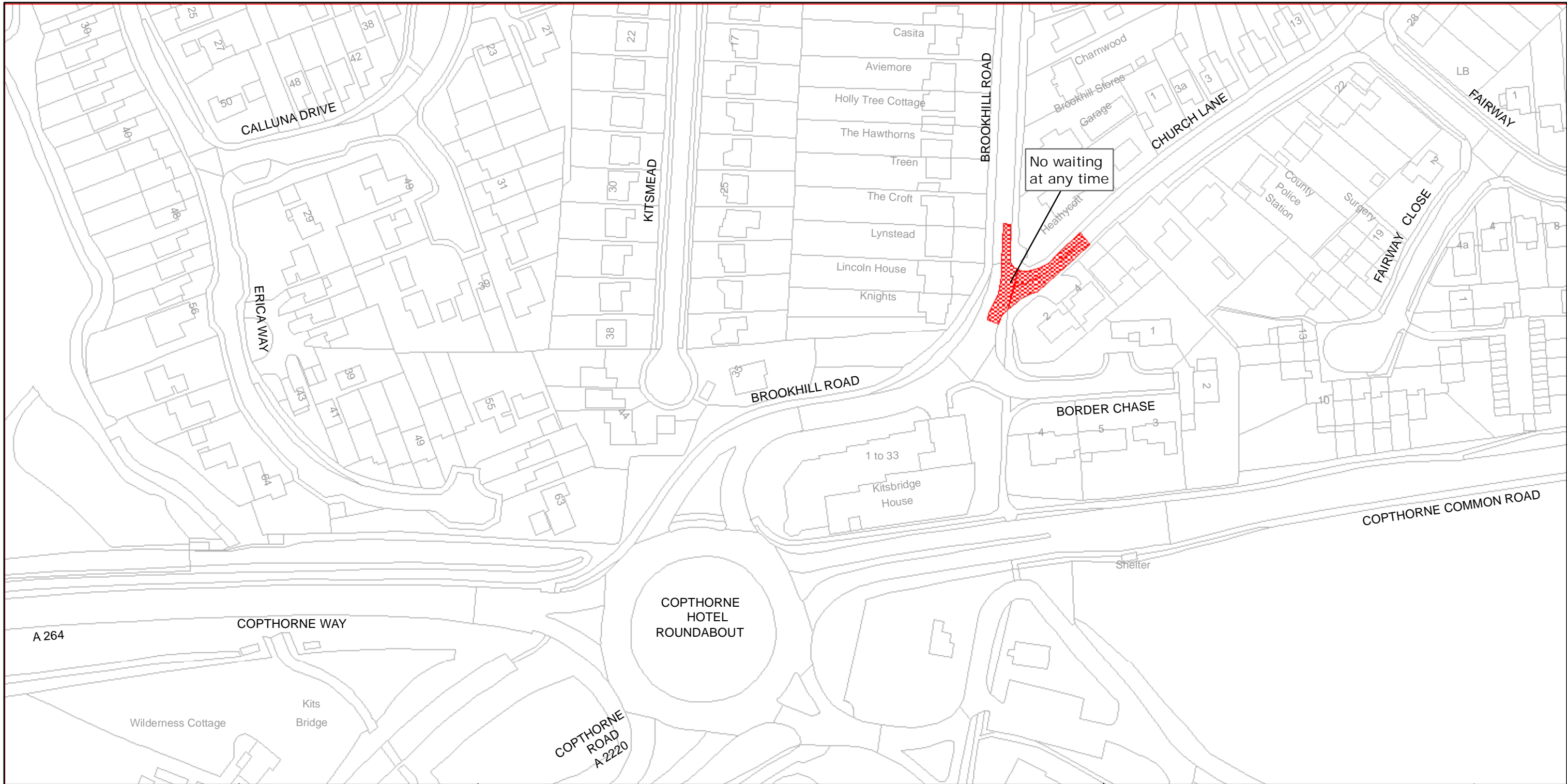
Authorised Signatory

TRO/86/MM

)
)
)
)
)
)
)
)
)
)
)



04/08 DELEGATED AUTHORITY



West Sussex County Council
 Infrastructure
 The Grange
 Tower Street
 Chichester
 West Sussex
 PO19 1RH

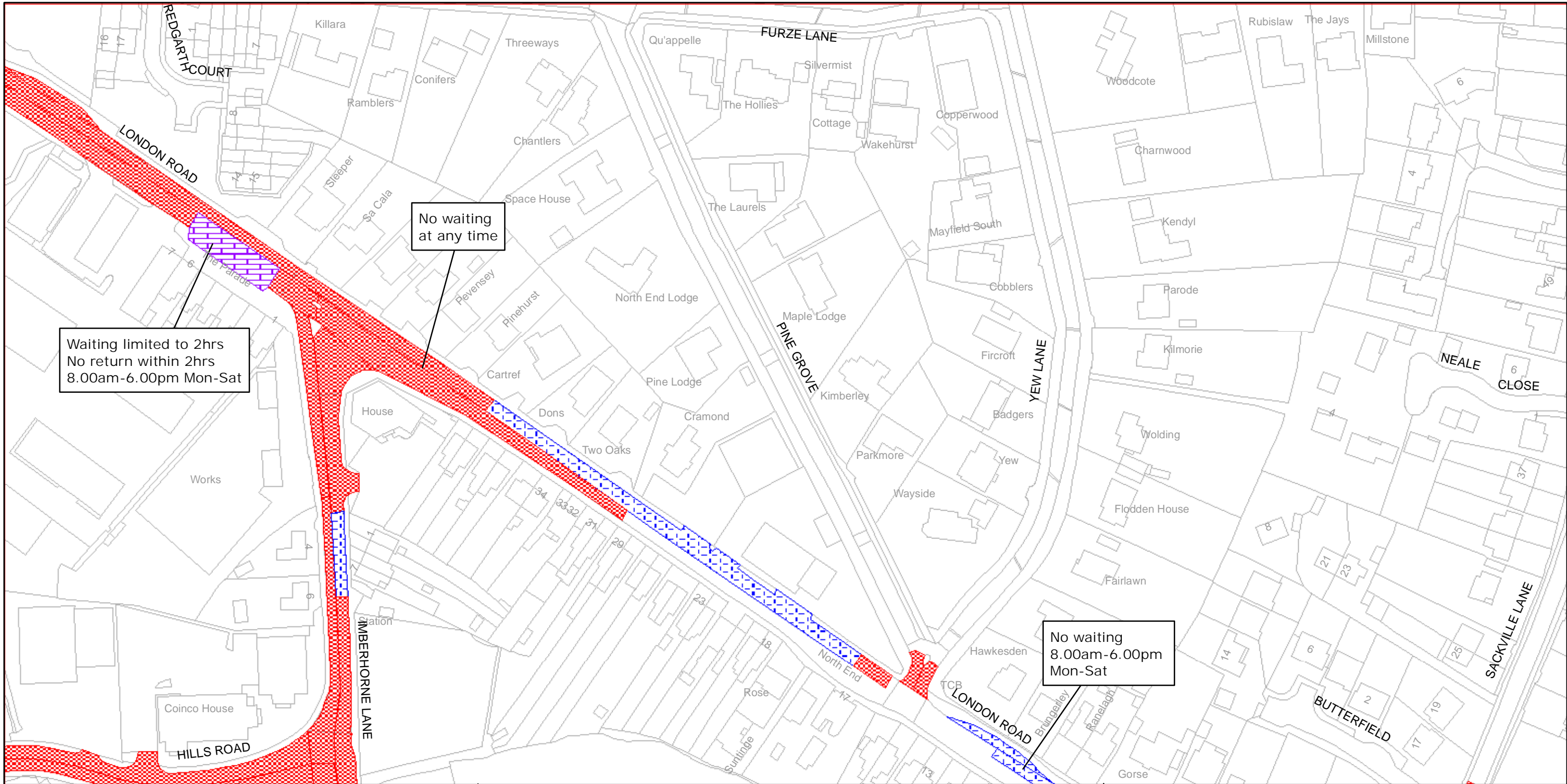
MID SUSSEX DISTRICT: WORTH
 WAITING RESTRICTIONS

TILE REF NO:
 TQ3138NWN

SHEET ISSUE NO 1
 SHEET ACTIVE FROM - 09/03/2009

±
 SCALE:
 1:1250
 at A3 size

Reproduced from or based upon 2008 Ordnance Survey mapping with permission of the Controller of HMSO (c) Crown Copyright reserved.
 Unauthorised reproduction infringes Crown copyright and may lead to prosecution or civil proceedings West Sussex County Council Licence No. 100023447



Waiting limited to 2hrs
 No return within 2hrs
 8.00am-6.00pm Mon-Sat

No waiting
 at any time

No waiting
 8.00am-6.00pm
 Mon-Sat



West Sussex County Council
 Infrastructure
 The Grange
 Tower Street
 Chichester
 West Sussex
 PO19 1RH

MID SUSSEX DISTRICT: EAST GRINSTEAD
 WAITING RESTRICTIONS

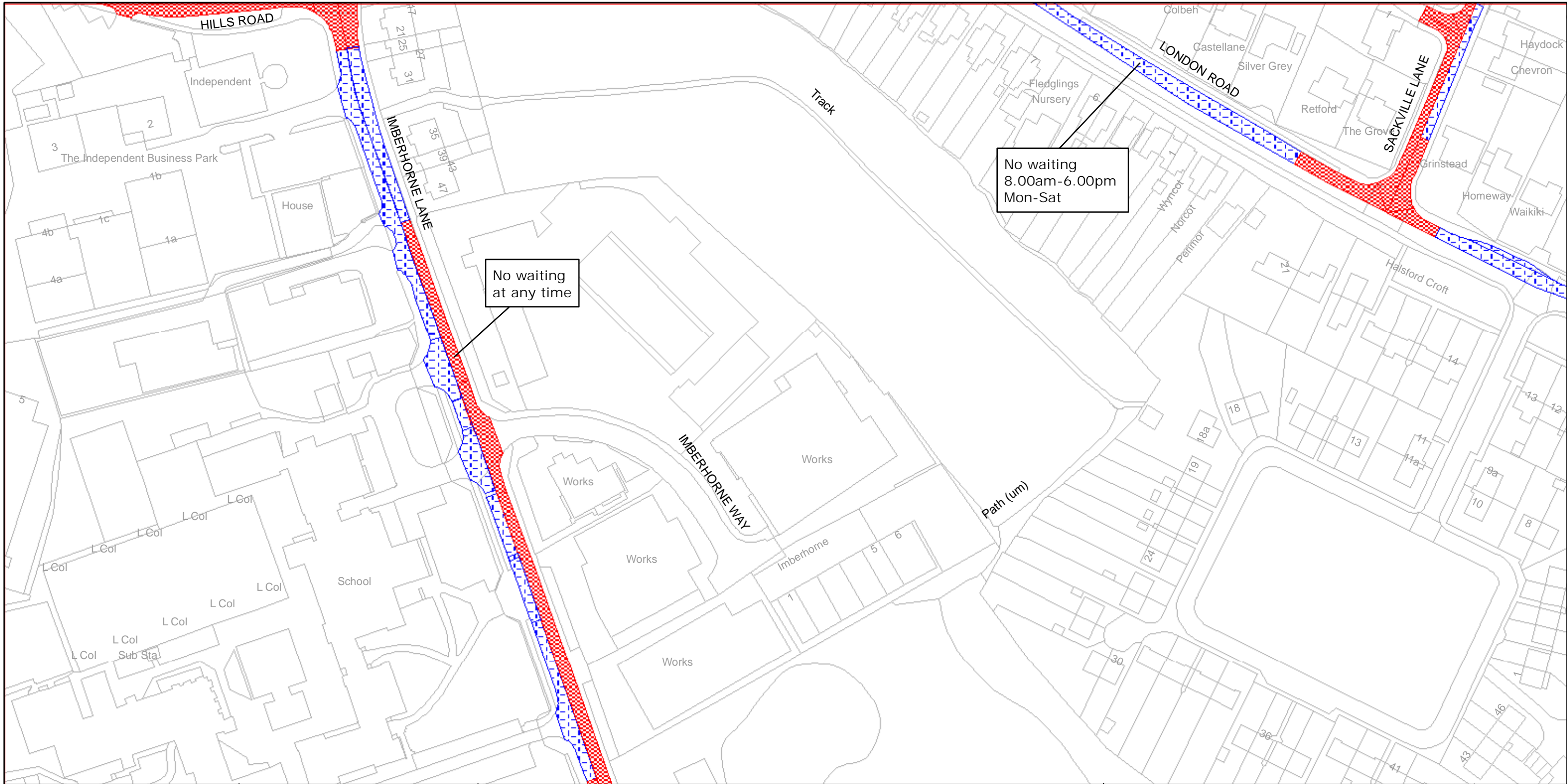
Reproduced from or based upon 2008 Ordnance Survey mapping with permission of the Controller of HMSO (c) Crown Copyright reserved.
 Unauthorised reproduction infringes Crown copyright and may lead to prosecution or civil proceedings West Sussex County Council Licence No. 100023447

TILE REF NO:
 TQ3739SEN

SHEET ISSUE NO 4
 SHEET ACTIVE FROM - 09/03/2009



SCALE:
 1:1250
 at A3 size



West Sussex County Council
 Infrastructure
 The Grange
 Tower Street
 Chichester
 West Sussex
 PO19 1RH

MID SUSSEX DISTRICT: EAST GRINSTEAD
 WAITING RESTRICTIONS

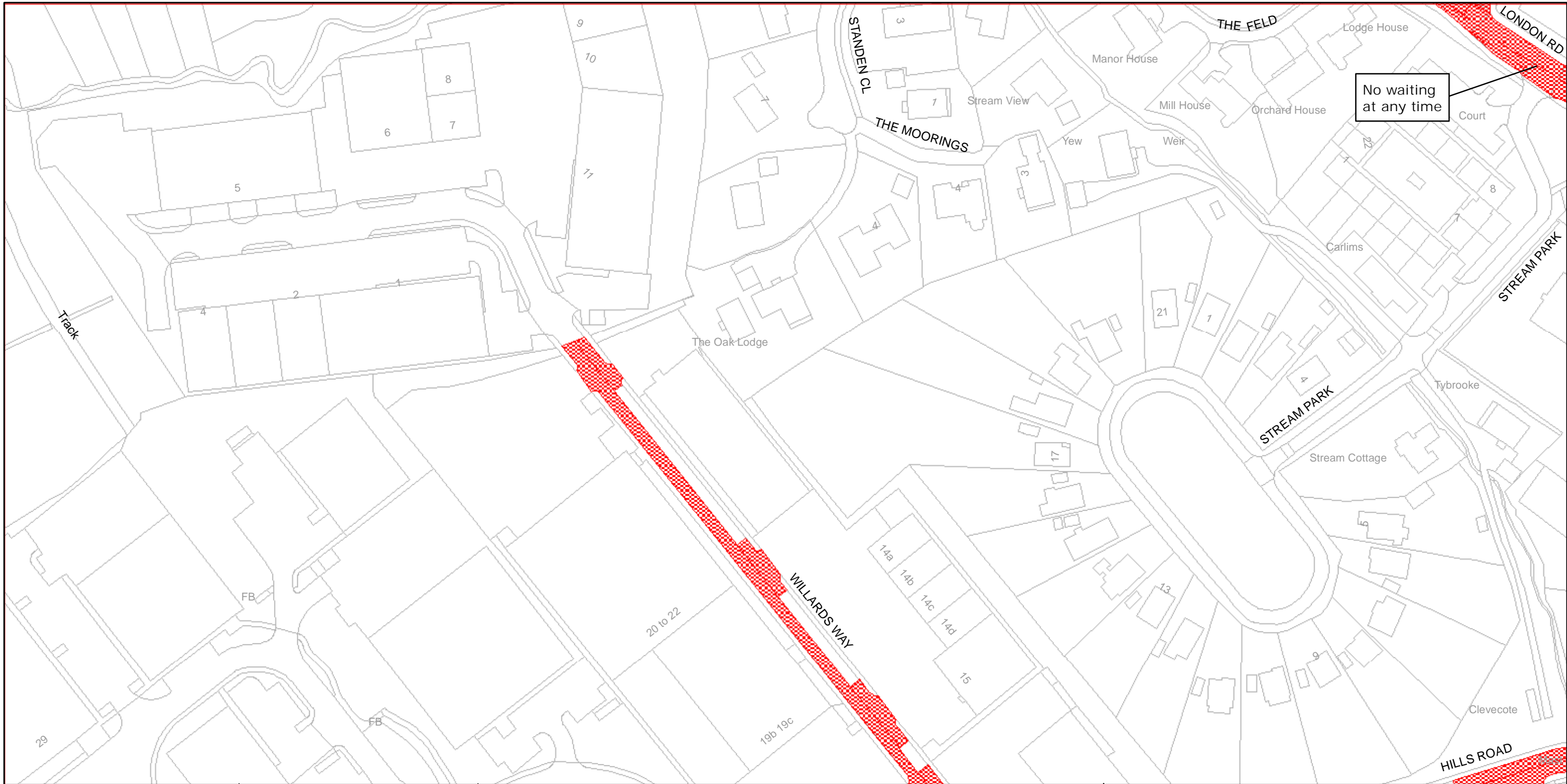
Reproduced from or based upon 2008 Ordnance Survey mapping with permission of the Controller of HMSO (c) Crown Copyright reserved.
 Unauthorised reproduction infringes Crown copyright and may lead to prosecution or civil proceedings West Sussex County Council Licence No. 100023447

TILE REF NO:
 TQ3739SES

SHEET ISSUE NO 4
 SHEET ACTIVE FROM - 09/03/2009



SCALE:
 1:1250
 at A3 size



No waiting at any time



West Sussex County Council
 Infrastructure
 The Grange
 Tower Street
 Chichester
 West Sussex
 PO19 1RH

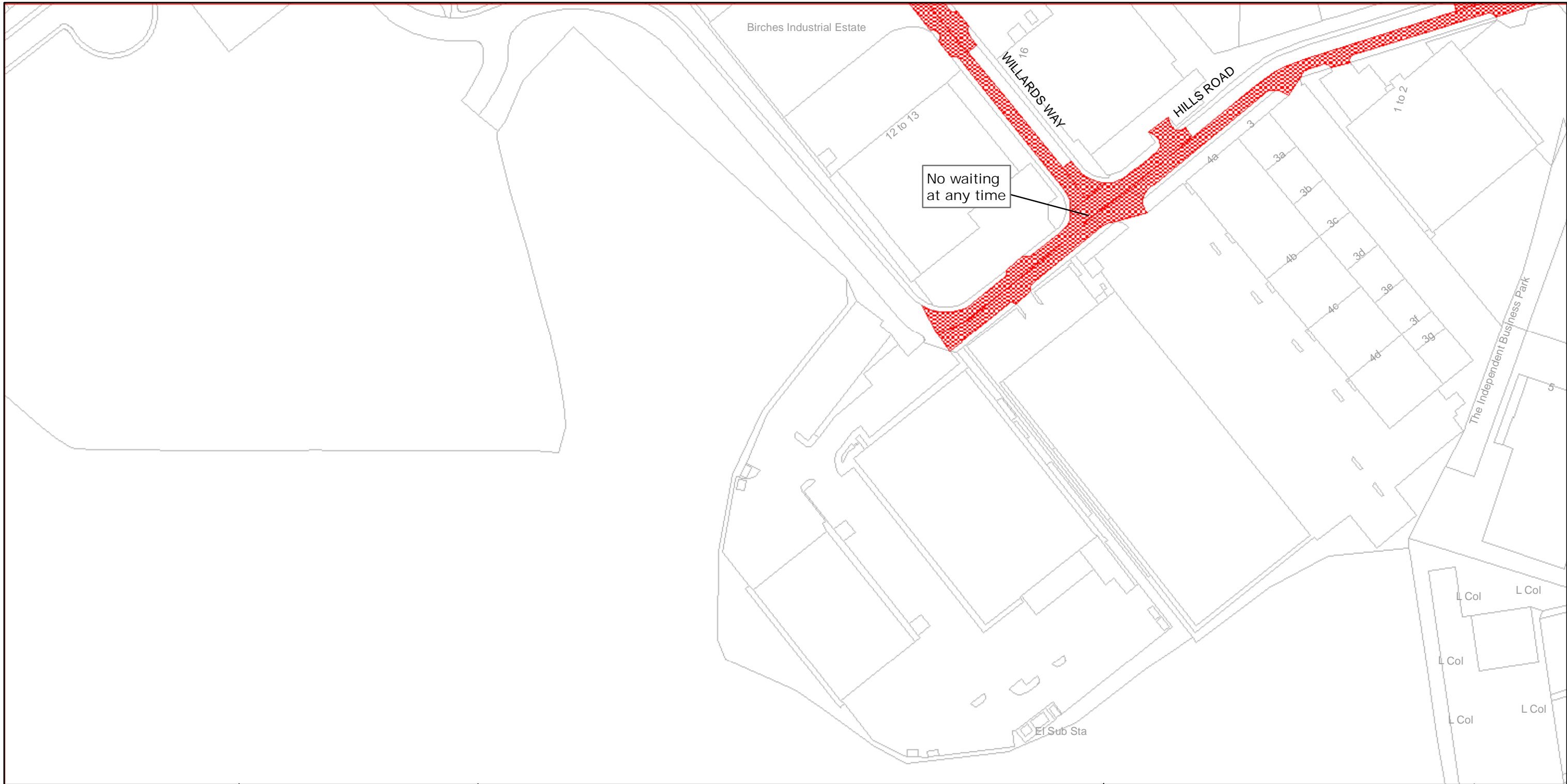
MID SUSSEX DISTRICT: EAST GRINSTEAD
 WAITING RESTRICTIONS

TILE REF NO:
 TQ3739SWN

SHEET ISSUE NO 3
 SHEET ACTIVE FROM - 09/03/2009

±
 SCALE:
 1:1250
 at A3 size

Reproduced from or based upon 2008 Ordnance Survey mapping with permission of the Controller of HMSO (c) Crown Copyright reserved.
 Unauthorised reproduction infringes Crown copyright and may lead to prosecution or civil proceedings West Sussex County Council Licence No. 100023447




West Sussex County Council
 Infrastructure
 The Grange
 Tower Street
 Chichester
 West Sussex
 PO19 1RH

MID SUSSEX DISTRICT: EAST GRINSTEAD
 WAITING RESTRICTIONS

Reproduced from or based upon 2008 Ordnance Survey mapping with permission of the Controller of HMSO (c) Crown Copyright reserved.
 Unauthorised reproduction infringes Crown copyright and may lead to prosecution or civil proceedings West Sussex County Council Licence No. 100023447

TILE REF NO:
 TQ3739SWS

SHEET ISSUE NO 1
 SHEET ACTIVE FROM - 09/03/2009



SCALE:
 1:1250
 at A3 size